



# Garrett County Barn Quilt Tour



The Barn Quilt Association of Garrett County, Inc. is a collaborative effort of volunteers, organizations, and county government. We strive to promote quilting, heritage, agritourism, folklife, and history.

Donna Sue Groves, a native Appalachian, purchased a farm that included an old tobacco barn. To honor her mother, an avid quilter, Donna Sue painted a quilt block on the old structure. That was the beginning of Barn Quilts, which has now spread to at least 23 states.

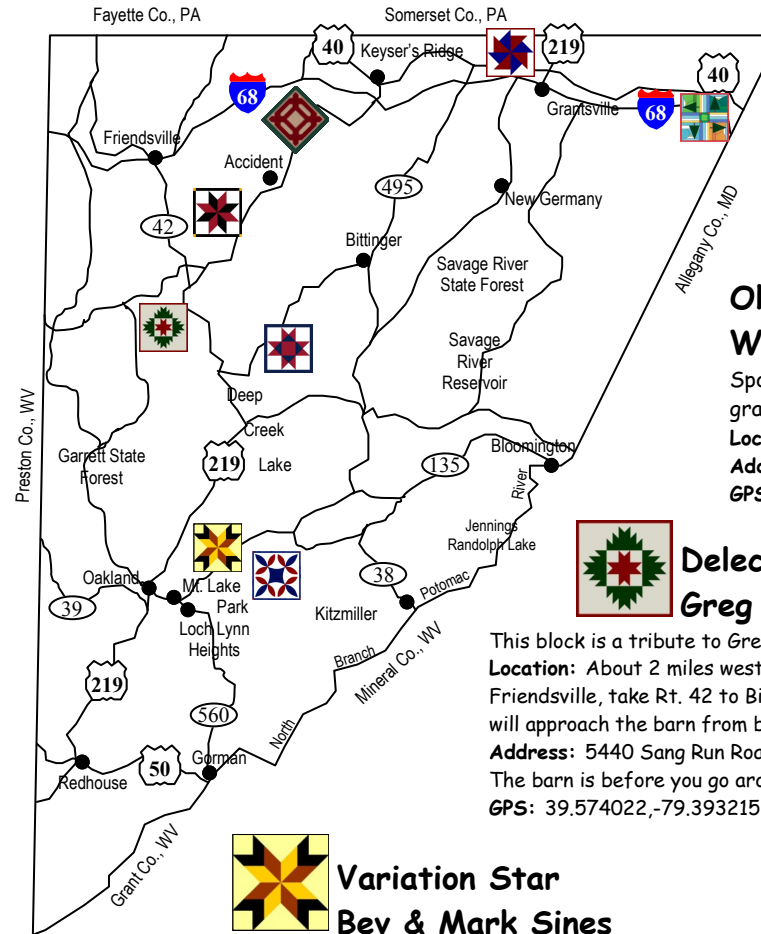
**We're the first county in Maryland  
with a barn quilt trail!**



**Barn Quilt  
Association  
of Garrett County, Inc.**

809 Memorial Dr, Oakland, MD 21550  
www.GarrettBarnQuilts.org  
info@GarrettBarnQuilts.org  
877-577-BARN (2276)

# We Invite You To Tour Our Barn Quilts!



**LeMoyne Star  
Gary & Kate Fratz**

Sponsored by Wilma Edwards  
**Location:** Along Rt. 219 between McHenry & Accident, best seen traveling south.  
**Address:** 27599 Garrett Highway, Accident, MD 21520  
**GPS:** 39.592693,-79.351308


**Ohio Star  
Wendell & Ruth Beitzel**

Sponsored by Connie Yingling in memory of her grandmother, Virgie Cassell.  
**Location:** Rock Lodge Road between Bittinger & McHenry  
**Address:** 7644 Rock Lodge Road, Accident, MD 21520  
**GPS:** 39.582473,-79.264067




**Delectable Mountains  
Greg & Kathy Hinebaugh**

This block is a tribute to Greg's mother.  
**Location:** About 2 miles west on Sang Run Road, off Rt. 219 in McHenry. From Friendsville, take Rt. 42 to Bishoff or Hoyes Sang Run Road to Sang Run Road. You will approach the barn from behind.  
**Address:** 5440 Sang Run Road, McHenry, MD 21541 (for GPS, this is the house. The barn is before you go around the corner.)  
**GPS:** 39.574022,-79.393215



**Variation Star  
Bev & Mark Sines**

**Location:** Rt. 219 to Kings Run Road, right on Broadford Road, or Rt. 135 to Broadford Rd.  
**Address:** 2858 Broadford Road, Oakland, MD 21550  
**GPS:** 39.430409,-79.361866



**Double Pinwheel - Jim & Lena Fratz**

**Location:** On the corner of Posey Row Road and Rt. 40 (National Pike), just west of Grantsville. It is right across the road from an Amish produce stand.  
**Address:** 7880 National Pike, Grantsville, MD 21536  
**GPS:** 39.702069,-79.184797



**Garden Maze - Bob & Alice Bender**

**Location:** Rt 219 to Cove Road 3 miles north of Accident. 1.2 miles, then right on Griffith Road.  
**Address:** 596 Griffith Road, Accident, MD 21520  
**GPS:** 39.687704,-79.298329



**Turkey Tracks  
Johnny & Sue Logan**

**Location:** Off Rt. 135 about 1/2 mile southeast on Main Street just outside the town of Deer Park. Look to the right shortly after you cross the railroad tracks.  
**Address:** 2515 Boiling Springs Road, Deer Park, MD 21550  
**GPS:** 39.419685,-79.321804

**Circle of Life in Garrett  
County - Kenney Signs Inc.**

Sponsored and designed by Ginni Neff  
**Location:** I-68 to exit 29. The barn is between National Pike (Rt. 40) and the on-ramp for I-68 west.  
**Address:** National Pike between Piney Run Road and Pocahontas Road, Frostburg, MD 21532  
**GPS:** 39.686912,-78.971529



